












# Ward Map - 2012

## VILLAGE OF MUKWONAGO

### Ward Boundaries

- |   |   |  |
|---|---|--|
|  Ward Boundary 1 |  Ward Boundary 5 |  Ward Boundary 9  |
|  Ward Boundary 2 |  Ward Boundary 6 |  Ward Boundary 10 |
|  Ward Boundary 3 |  Ward Boundary 7 |  Ward Boundary 11 |
|  Ward Boundary 4 |  Ward Boundary 8 |  |



Prepared March 26, 2012 by the Waukesha County Dept of Parks and Land Use